



The 26 Lakes, Meres and Waters Record Sheet
(Starting at Loweswater and finishing at Over Water)

Attempt by: **Rob Allen**
Date: **12 Dec 2020**

Location: Lakes, Meres and Waters	Names of section navigator and supporters	State of light (Dawn/Daylight/Dusk/Dark)	Miles (approx.)	Estimated Leg time	Estimated Attempt Time	Actual Time at the location
Section 1	James Halse Chris Swanepoel					
Depart time:						
1. Loweswater		Dark			00:00	0:00
2. Crummock Water		"	2.2	0.25	00.25	0:27
3. Buttermere		"	4.9	0.55	00.55	0:51
4. Ennerdale Water		"	9	2.05	02.05	2:24
5. Wast Water	"	18.25	4.00	4.00	4:44	
Arrive time: (Map co-ordinates)						

Signatures of section navigator and supporters:



 **James Halse**
 **Chris Swanepoel**

Location: Lakes, Meres and Waters	Names of section navigator and supporters	State of light (Dawn/Daylight/Dusk/Dark)	Miles	Estimated Leg time	Estimated Attempt Time	Actual Time at the location
Section 2	Jacob Tonkin					6:54
Wast Water Depart time:		Dark			4:00	4:45
6. Devoke Water		Dark	7.6	1.30	05:30	6:44
7. Goat's Water		Daylight	17.9	3.30	07:30	9:19
8. Low Water		"	19.2	4.15	08:15	9:55
9. Levers Water		"	19.6	4.30	08:30	10:13
10. Coniston Water	"	21	4.55	08:55	10:52	
Arrive time: (Map co-ordinates)						

Signatures of navigator and supporters:

 **JACOB TONKIN**

Location: Lakes, Meres and Waters	Names of section navigator and supporters	State of light (Dawn/Daylight/Dusk/Dark)	Miles	Estimated Leg time	Estimated Attempt Time	Actual Time at the location
Section 3						
Coniston Depart time:	Daz Moore	Daylight			08.55	11:04
11. Esthwaite Water	Kevin Barron	"	4.2	0.50	09.45	11:51
12. Elter Water		"	9.6	1.05	10.50	13:02
13. Grasmere		"	11.1	0.25	11.15	13:27
14. Rydal Water		"	12	0.12	11.27	13.42
15. Windermere		"	14.8	0.35	12.02 pm	14.23
Arrival time: (Windemere Waterside)		"				
Signatures of navigator and supporters	D. MOORE					

Location: Lakes, Meres and Waters	Names of section navigator and supporters	State of light (Dawn/Daylight/Dusk/Dark)	Miles	Estimated Leg time	Estimated Attempt Time	Actual Time at the location	
Section 4							
Windemere Depart time:	Carol Morgan	Daylight	8.6		12.02	14.23	
16. Skegges Water	Robin Regan	Dark	4.1	2.15	14.17	17.10	
17. Kentmere Reservoir	Simon Franklin	"	1.5	4.1	15:21	18.33	
18. Small Water	Andy Fid.	"	3	1.5	0.50	16:11	19.30
19. Haweswater		"	2.3	1.3	0.23	16:34	20.09
20. Blea Water		"	1.8	0.3	0.25	16:59	20.43
21. Hayeswater		"	2.3	0.35	17:34	21.53	
22. Brothers Water		"	1.8	0.26	18:00	22.27	
23. Ullswater		"	3.4	0.40	18.40	23.07	
Arrival at Glenridding (Patterdale CP)							
Signatures of navigator and supporters:							
ANDY F 							
Simon Franklin 							

Location: Lakes, Meres and Waters	Names of section navigator and supporters	State of light (Dawn/Daylight/Dusk/Dark)	Miles	Estimated Leg time	Estimated Attempt Time	Actual Time at the location
Section 5	Charlie Iverson Kim Collison Alan Dorrington	Dark				
Departure of Glenridding (patterdale CP)		"			6.40 pm	23:10
24. Thirlmere		"	6.4	1.40	8.20 pm	01:32 sun
25. Derwent Water		"	12.5	1.20	10.00 pm	02:45 sun
Arrive time: (Map co-ordinates)		"				

Signatures of navigator and supporters:

ALAN DORRINGTON

- Alan Dight

Location: Lakes, Meres and Waters	Names of section navigator and supporters	State of light (Dawn/Daylight/Dusk/Dark)	Miles	Estimated Leg time	Estimated Attempt Time	Actual Time at the location
Section 6	Alan Dorrington					
Depart Derwent Water:					10.00 pm	02:45 sun
26. Bassenthwaite Lake		Dark	4.5	1.00	11.00 pm	03:57 sun
27. Over Water		"	5	1.00	12.00 mid night	05:21 sun
Finish Time: 29.21						

Signatures of navigator and supporters:

ALAN DORRINGTON

- Alan Dight